


Aberdeen Football Club Proposed Stadium and Training Facilities at Kingsford, Aberdeen




Transport Assessment

January 2017



FAIRHURST

CONTROL SHEET**CLIENT:** Aberdeen Football Club PLC**PROJECT TITLE:** Aberdeen Football Club Proposed Stadium and Training Facilities at Kingsford, Aberdeen**REPORT TITLE:** Transport Assessment**PROJECT REFERENCE:** 111644 / TA01**Issue and Approval Schedule:**

Issue 1	Name	Signature	Date
Prepared by	M Peters		06/01/17
Reviewed by	R McDonald		10/01/17
Approved by	Alastair Scott-Kiddie		10/01/17

Revision Record:

Issue	Date	Status	Description	By	Chk	App
2						
3						
4						
5						
6						

This report has been prepared in accordance with procedure OP/P02 of Fairhurst's integrated Quality and Environmental Management System (QEMS)

Contents

1	Introduction	1
1.1	Background	1
1.2	Site Location	1
1.3	Surrounding Area	1
1.4	Development Proposals	2
1.5	Consultation	3
1.6	Planning Policy Context and Guidance	3
2	Context	5
2.1	General	5
2.2	European Matches	6
2.3	Old- Firm Matches	6
2.4	Supporter Travel	7
2.5	The Aberdeen Western Peripheral Route (AWPR)	8
2.6	Current and Future Attendances	8
3	Transport Planning Policy Context	12
3.1	National Policy	12
3.2	Regional Policy	13
3.3	Local Policy	14
4	Development Proposals	17
4.1	Phasing	17
4.2	Access Arrangements	18
4.3	Internal Site Roads	20
4.4	Parking Arrangements	20
5	Site Accessibility	22
5.1	Introduction	22
5.2	Walking and Cycling Accessibility	22
5.3	Public Transport Accessibility	24
5.4	Local Road Network	27
5.5	Accident Records	28
5.6	Emergency Vehicle Routes	28
6	Kingsford Stadium Transport Strategy	30
6.1	Transport Strategy Objective	30
6.2	Proposed Mode Share	30
6.3	Car Parking Justification	31
6.4	Walking	32
6.5	Cycling	33
6.6	Car	33
6.7	Controlled Parking Zone	34
6.8	Clearway Restrictions	34
6.9	Match Day Signage	35
6.10	Bus Strategy	35

6.11 Park & Ride Sites	40
6.12 Security and Segregation	43
7 Traffic Impact of Stadium Proposals	44
7.1 Introduction	44
7.2 Study Area	44
7.3 Base Traffic Flows	44
7.4 Development Traffic Generation and Assignment	45
7.5 Junction Capacity Assessment	47
7.6 A944 / Westhill Drive / Endeavour Drive 'Arnhall' Roundabout Junction	48
7.7 AWPR / A944 Kingswells South Roundabout Junction	50
7.8 A944 / C89 Distributor Road 'Kingswells' Roundabout Junction	55
7.9 A944 / Prime Four Business Park Access Signal Junction	56
7.10 A944 / B9119 'Six Mile' Signals and Proposed A944 / Main Stadium Access	60
7.11 Sensitivity Testing	65
8 Summary	71
8.1 Context	71
8.2 Development Proposals	72
8.3 Site Accessibility	73
8.4 Transport Strategy	73
8.5 Traffic Impact	75

Appendices

Appendix A	Scoping Reports and Correspondence
Appendix B	Figure 1.1: Supporter Distribution
Appendix C	HFM Drawing No. 10422 – P(90)003: Overall Site Layout Plan HFM Drawing No. 10422 – P(90)004: Phase 1 Site Layout Plan
Appendix D	Fairhurst Drawing No. 111644 / sk0018 Rev C: Site Access Proposals Fairhurst Drawing No. 111644 / sk0019: Non-Match Day Site Access Fairhurst Drawing No. 111644 / sk0015 Rev D: Match Day Main Site Access Fairhurst Drawing No. 111644 / sk0007 Rev A: Match Day East & West Site Access
Appendix E	Fairhurst Drawing No. 111644 / sk8005 Rev D: 1600m Catchment, CPZ & Clearways Fairhurst Drawing No. 111644 / sk0022: Foot / Cycleway Improvements Fairhurst Drawing No. 111644 / sk8010 Rev B: Existing & Proposed Bus Routes Fairhurst Drawing No. 111644 / sk8012: A944 Accident Locations Fairhurst Drawing No. 111644 / sk8011: Emergency Vehicle Routes
Appendix F	Figure 1.2: Average Game Shuttle Bus Provision Figure 1.3: Old-Firm Game Shuttle Bus Provision Figure 1.4: European Game Shuttle Bus Provision Figure 1.5: Average Game Shuttle Bus Timeline Figure 1.6: Old-Firm Game Shuttle Bus Timeline Figure 1.7: European Game Shuttle Bus Timeline Figure 1.8: Park & Ride Shuttle Bus Pick-up Zones