


Aberdeen Football Club Proposed Stadium and Training Facilities at Kingsford, Aberdeen

Transport Assessment Addendum

May 2017



CONTROL SHEET




CLIENT: Aberdeen Football Club PLC

PROJECT TITLE: Aberdeen Football Club Proposed Stadium and Training Facilities at Kingsford, Aberdeen

REPORT TITLE: Transport Assessment Addendum

PROJECT REFERENCE: 111644 / TAA01

Issue and Approval Schedule:

Issue 1	Name	Signature	Date
Prepared by	M Peters		02/05/17
Reviewed by	R McDonald		02/05/17
Approved by	Alastair Scott-Kiddie		02/05/17

Revision Record:

Issue	Date	Status	Description	By	Chk	App
2						
3						
4						
5						
6						

This report has been prepared in accordance with procedure OP/P02 of Fairhurst's integrated Quality and Environmental Management System (QEMS)

Contents

Executive Summary	1
Introduction	1
AGCC Supporter Survey	1
Transport Strategy Framework	2
Match-day Attendance and Context	3
Traffic and Transport Assessment	3
1 Introduction	6
1.1 Background	6
1.2 Car Parking	6
1.3 Supporter Travel	6
1.4 Baseline Traffic Flows	7
1.5 Match-Day Arrival and Departure Profiles	8
2 AGCC Supporter Survey	9
2.1 Introduction	9
2.2 Method of Transport to Pittodrie	9
2.3 Parking at Pittodrie	11
2.4 Reasons for Travelling by Car	11
2.5 Passengers per Car or Mini-Bus	12
2.6 Walking Journey Time from Home to Pittodrie	13
2.7 Travelling Via Aberdeen City Centre	14
2.8 Arrival Time in Aberdeen	14
3 Mode Share	16
3.1 Mode Share Based on 2016 DST Survey	16
3.2 Revised Mode Share Based on AGCC 2017 Survey	18
4 Kingsford Stadium Transport Strategy Framework	24
4.1 Introduction	24
4.2 Arrival and Departure Profiles	24
4.3 Walking	26
4.4 Cycling	32
4.5 Bus Strategy	32
4.6 On-Site Car Parking	38
5 Traffic Impact of Stadium Proposals	40
5.1 ATC Surveys	40
5.2 Updated Base Traffic	40
5.3 Match Day Base Traffic Flows	42
5.4 Development Traffic Generation and Assignment	42
5.5 Base plus Stadium Development Traffic – 1 Hour Profile	44
5.6 Base plus Stadium Development Traffic – 2 Hour Profile	44
5.7 Junction Capacity Assessment	45
5.8 AWPR Kingswells South Junction	46

5.9 Updated A944 / C89 Distributor Road 'Kingswells' Roundabout Junction Analysis	57
5.10 A944 / Prime Four Business Park Access Signal Junction	59
5.11 A944 / B9119 'Six Mile' Signals and Proposed A944 / Main Stadium Access	63
5.12 A944 / Westhill Drive / Endeavour Drive 'Arnhall' Roundabout Junction	70
5.13 Bus Priority Measures on the A944	73

Appendices

Appendix A	AGCC Supporter Survey and Summary Report
Appendix B	Arrival / Departure Profiles
Appendix C	Fairhurst Drawing No. 111644 /sk8033: Walking Catchment Fairhurst Drawing No. 111644 /sk8013: Walking Route to Arnhall
Appendix D	Correspondence from Central Coaches
Appendix E	Figure 4A – Bus Routes from City Centre Shuttle Bus Arrival / Departure Tables
Appendix F	HFM Drawing No. 10422 – P(90)003C: Overall Site Layout Plan
Appendix G	Network Diagrams
Appendix H	Fairhurst Drawing No. 111644 /fig 7001: AWPR Kingswells South Roundabout Mitigation